
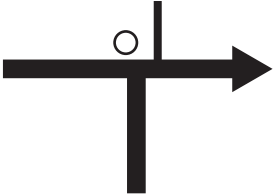
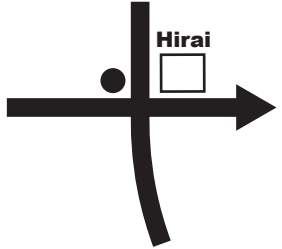
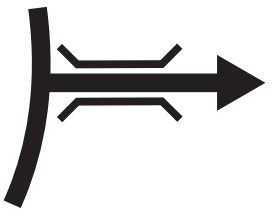
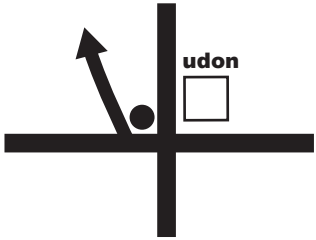
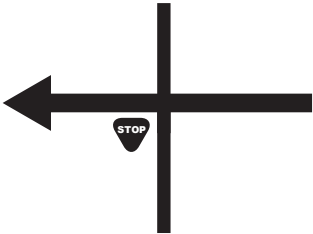
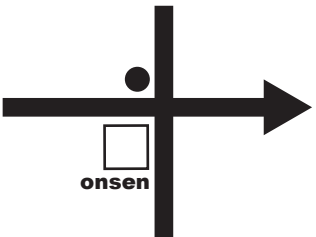
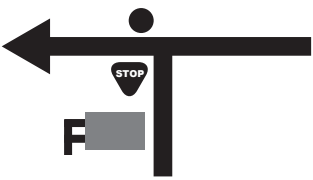









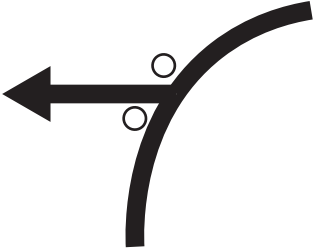

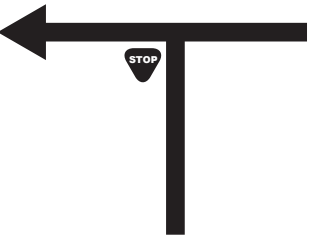
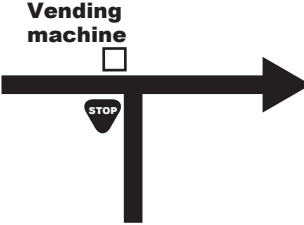
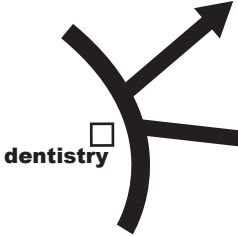
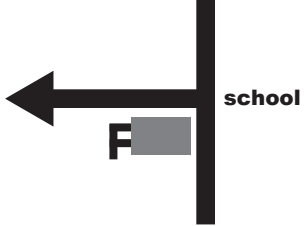
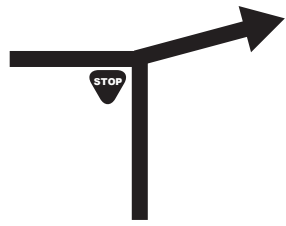
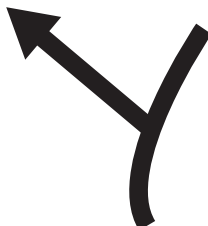

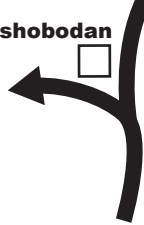
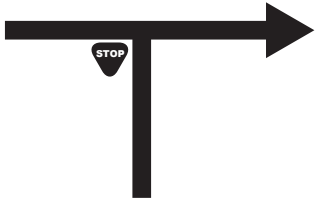
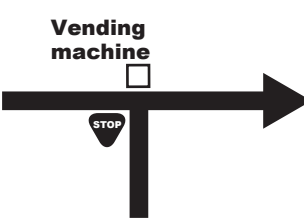
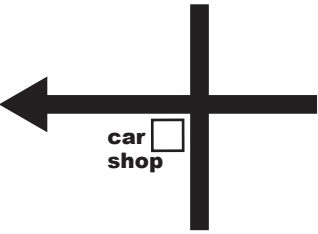
くま MONTE-CARLO (ミニコマ図) 県北 Route1

Total 55.4km		DESIGNATION		DESIGNATION	
Hedding	198 °		Hedding	290 °	
Interval	0 km		Interval	0.9 km	
Total	0 km		Total	12.6 km	
Hedding	170 °		Hedding	36 °	
Interval	0.2 km		Interval	0.2 km	
Total	0.2 km		Total	12.8 km	
Hedding	255 °		Hedding	308 °	
Interval	0.3 km		Interval	0.2 km	
Total	0.5 km		Total	13.0 km	
Hedding	330 °		Hedding	347 °	
Interval	2.9 km		Interval	1.9 km	
Total	3.4 km		Total	14.9 km	
Hedding	350 °		Hedding	20 °	
Interval	0.4 km		Interval	1.0 km	
Total	3.8 km		Total	15.9 km	
Hedding	56 °		Hedding	270 °	
Interval	6.0 km		Interval	0.5 km	
Total	9.8 km		Total	16.4 km	
Hedding	280 °		Hedding	- °	
Interval	1.9 km		Interval	0.2 km	
Total	11.7 km		Total	16.6 km	


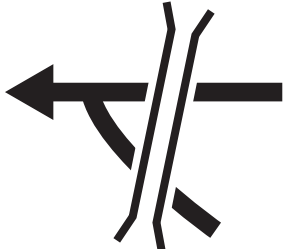
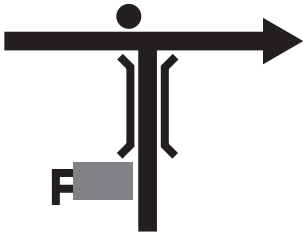



くま MONTE-CARLO (ミニコマ図) 県北 Route1















		DESIGNATION		DESIGNATION	
Hedding	356 °		Hedding	102 °	
Interval	0 km		Interval	0.1 km	
Total	16.6 km		Total	20.7 km	
Hedding	99 °		Hedding	57 °	
Interval	0.1 km		Interval	0.9 km	
Total	16.7 km		Total	21.6 km	
Hedding	352 °		Hedding	319 °	
Interval	0.3 km		Interval	0.8 km	
Total	17.0 km		Total	22.4 km	
Hedding	79 °		Hedding	302 °	
Interval	2.8 km		Interval	2.4 km	
Total	19.8 km		Total	24.8 km	
Hedding	27 °		Hedding	33 °	
Interval	0.1 km		Interval	0.4 km	
Total	19.9 km		Total	25,2 km	
Hedding	- °		Hedding	31 °	
Interval	0.7 km		Interval	3.9 km	
Total	20.6 km		Total	29.1 km	
Hedding	16.1 °		Hedding	327 °	
Interval	0 km		Interval	0.9 km	
Total	20.6 km		Total	30.0 km	

くま MONTE-CARLO (ミニコマ図) 県北 Route1

		DESIGNATION			DESIGNATION
Hedding	- °		Hedding	261 °	
Interval	1.1 km		Interval	0.1 km	
Total	31.1 km		Total	35.2 km	
Hedding	305 °		Hedding	236 °	
Interval	0 km		Interval	0.8 km	
Total	31.1 km		Total	36.0 km	
Hedding	190 °		Hedding	334 °	
Interval	1.7 km		Interval	0.3 km	
Total	32.8 km		Total	36.3 km	
Hedding	348 °		Hedding	343 °	
Interval	0.5 km		Interval	0.2 km	
Total	33.3 km		Total	36.5 km	
Hedding	306 °		Hedding	275 °	
Interval	0.5 km		Interval	0.8 km	
Total	33.8 km		Total	37.3 km	
Hedding	273 °		Hedding	349 °	
Interval	1.1 km		Interval	0.2 km	
Total	34.9 km		Total	37.5 km	
Hedding	20 °		Hedding	280 °	
Interval	0.2 km		Interval	0.6 km	
Total	35.1 km		Total	38.1 km	

くま MONTE-CARLO (ミニコマ図) 県北 Route1

		DESIGNATION		DESIGNATION
Hedding	148 °		Hedding	°
Interval	4.1 km		Interval	km
Total	42.2 km		Total	km
Hedding	358 °		Hedding	°
Interval	0.3 km		Interval	km
Total	42.5 km		Total	km
Hedding	338 °		Hedding	°
Interval	5.0 km		Interval	km
Total	47.5 km		Total	km
Hedding	- °		Hedding	°
Interval	4.6 km		Interval	km
Total	52.1 km		Total	km
Hedding	328 °		Hedding	°
Interval	0 km		Interval	km
Total	52.1 km		Total	km
Hedding	- °		Hedding	°
Interval	3.3 km		Interval	km
Total	55.4 km		Total	km
Hedding	°		Hedding	°
Interval	km		Interval	km
Total	km		Total	km

記号	説明	記号	説明
	進行方向。 下から矢印方向へ 進みます。		看板
	上り坂		民家
	下り坂		ガソリンスタンド
	道路標識		橋
	バス停留所		線路
	信号機		高速道路
	カーブミラー		トイレ